

# Park Facts

## Dear Resident-

Your water district has created a comprehensive Parks Master Plan for your district. The plan creates a strategy for updating existing recreational facilities as well as assessing possible future locations for facilities within the district. This brochure provides an overview of the Parks Master Plan.

### Where will these parks be located?

The illustration inside this brochure shows possible park facilities throughout the District.

### How will the parks bond election affect me?

Your water district has carefully planned for future park additions to not affect the current tax rate.

### What is the next step?


Please plan to vote in the Parks Bond Election on May 9, 2009.

### Where can I get more information?

Visit [www.hcmud43.org](http://www.hcmud43.org)

Spanish versions of this brochure available upon request. Versiones en español de este folleto estan disponibles sobre petición.

For More Information  
Please Contact:  
Katie Colzarri  
Parks Designer  
Edminster, Hinshaw, Russ, and Assoc.  
713-784-4500

This brochure was prepared by  
Harris County M.U.D. No. 43  
and  
  
Edminster, Hinshaw, Russ  
and Associates  
civil engineering - surveying - land planning - landscape architecture - construction management

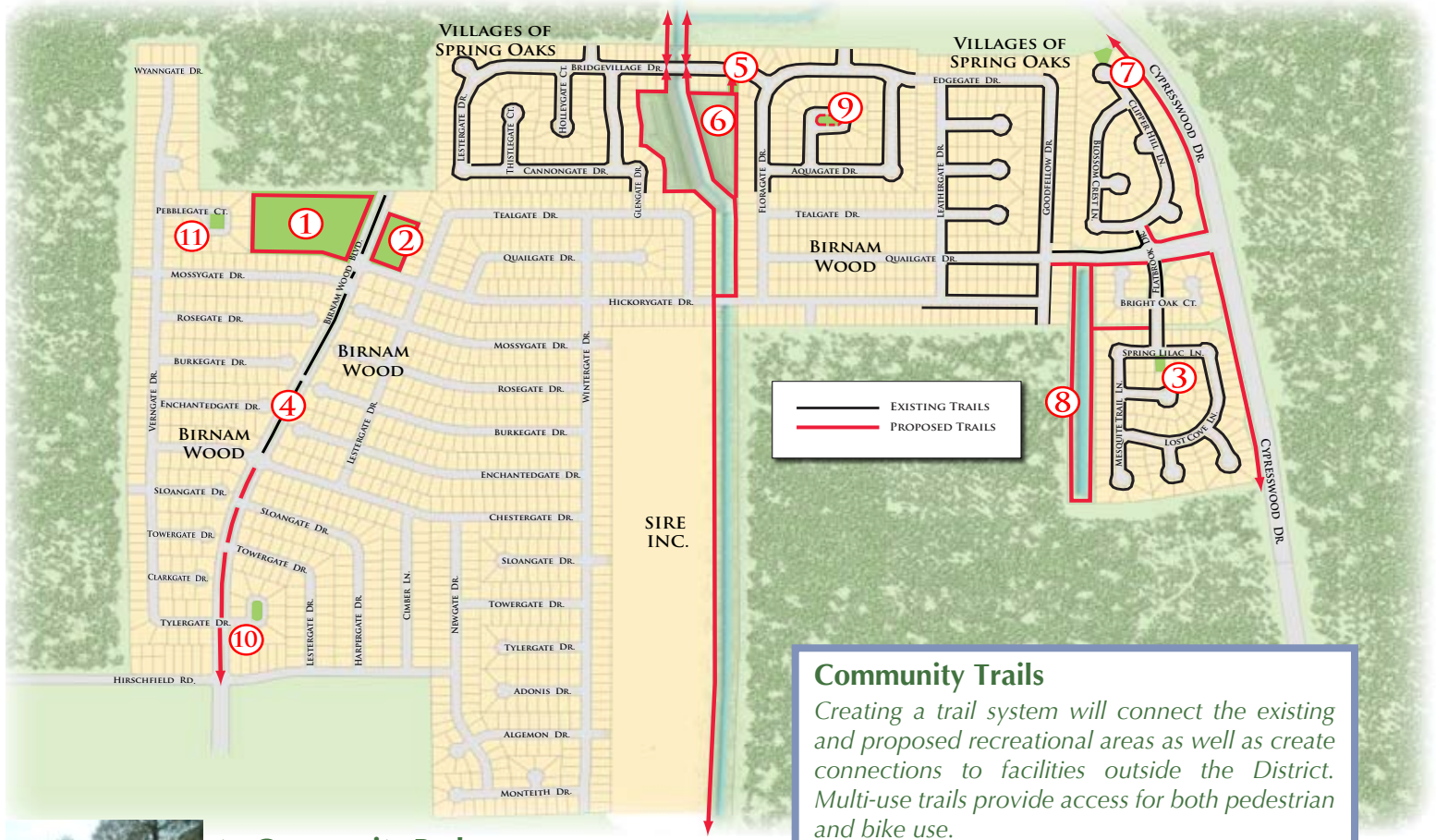
Harris County Municipal Utility District No. 43 is Creating

# Recreational Facilities

in your neighborhood


Harris County M.U.D. No. 43  
Parks Master Plan

# Parks Master Plan



— EXISTING TRAILS  
 — PROPOSED TRAILS

**Community Trails**  
 Creating a trail system will connect the existing and proposed recreational areas as well as create connections to facilities outside the District. Multi-use trails provide access for both pedestrian and bike use.



## 1. Community Park

*Perimeter trail, new benches, shade covers for existing pools, additional picnic areas*

## 2. Charlie Gant Park

*Pavillion, more trails, updated lighting, more benches, fitness stations, playground, picnic areas*

## 3. Tot Lot

*Shade covers for existing play equipment, landscaping along fence, low voltage lighting*

## 4. Esplanade Trail

*Continue existing trail to Hirschfield Road, low voltage lighting, more benches, additional landscaping*

## 5. Lot on Sagegate Drive

*Playground equipment, shade trees, benches, shade cover*

## 6. Detention Ponds

*Trails, shade trees, low voltage lighting, benches*

## 7. Lot on Clipper Hill Lane

*Playground equipment, picnic areas, benches, landscaping*

## 8. Detention Pond

*Trails, shade trees, low voltage lighting, benches*

## 9. Cul-de-sac at Smokeygate Court

*Playground equipment, additional trees and landscaping enhancements*

## 10. Cul-de-sac at Tylergate Court

*Playground equipment, additional landscaping*

## 11. Cul-de-sac at Pebblegate Court

*Playground equipment, additional landscaping*